



PMEP

PACIFIC MARINE & ESTUARINE
FISH HABITAT PARTNERSHIP

The Pacific Marine and Estuarine Fish Habitat Partnership (PMEP) is a nationally recognized partnership that seeks to advance regional and national goals relating to juvenile fish habitat.

PMEP is a consortium of organizations focused on West Coast fish habitat in the region's estuaries and nearshore marine waters. We invite local, state, tribal, and federal governments and non-governmental and private organizations in California, Oregon, and Washington to join this voluntary collaboration.

Providing Data

PMEP produces comprehensive assessment reports on the state of the knowledge of estuarine and nearshore fish habitats

PMEP compiles datasets to inform conservation and restoration actions for estuarine and nearshore fish habitat

Project Funding

PMEP provides targeted restoration and conservation funding to support on-the-ground work

To receive notices of funding availability, sign up for our newsletter at www.pacificfishhabitat.org






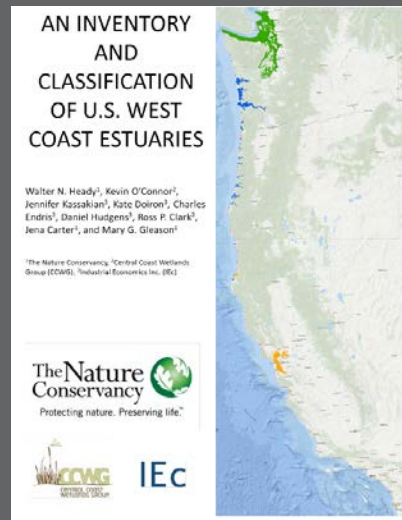

PMEP Assessment Reports

PMEP Data Products

Estuaries Explorer allows users to quickly compare estuaries using dynamic filters and criteria

Estuaries map viewer holds spatial data available for download, including:

- West Coast USA Current and Historical Estuary Extent
- Locations of 444 PMEP mapped estuaries along the West Coast
- Biotic Component of the Coastal and Marine Ecological Classification Standard (CMECS) for West Coast Estuaries
- Assessment of West Coast USA Tidal Wetland Loss
- West Coast USA Eelgrass Habitat



Find these and other useful tools at www.pacificfishhabitat.org
 Contact us: info@pacificfishhabitat.org

