



The Pacific Marine and Estuarine Fish Habitat Partnership (PMEP) is a nationally recognized partnership that seeks to advance regional and national goals relating to juvenile fish habitat.

PMEP is a consortium of organizations focused on West Coast fish habitat in the region's estuaries and nearshore marine waters. We invite local, state, tribal, and federal governments and non-governmental and private organizations in California, Oregon, and Washington to join this voluntary collaboration.

## Providing Data

**PMEP produces comprehensive assessment reports on the state of the knowledge of estuarine and nearshore fish habitats**

**PMEP compiles datasets to inform conservation and restoration actions for estuarine and nearshore fish habitat**

## Project Funding

**PMEP provides targeted restoration and conservation funding to support on-the-ground work**

**To receive notices of funding availability, sign up for our newsletter at [www.pacificfishhabitat.org](http://www.pacificfishhabitat.org)**








## PMEP Data Products

**Estuaries Explorer** allows users to quickly compare estuaries using dynamic filters and criteria

**Estuaries map viewer** holds spatial data available for download, including:

- West Coast USA Current and Historical Estuary Extent
- Locations of 444 PMEP mapped estuaries along the West Coast
- Biotic Component of the Coastal and Marine Ecological Classification Standard (CMECS) for West Coast Estuaries
- Assessment of West Coast USA Tidal Wetland Loss
- West Coast USA Eelgrass Habitat
- Substrate and Biotic Components of the CMECS for West Coast Nearshore Habitats by Ecoregion and Depth Zones

## PMEP Assessment Reports



Find these and other useful tools at  
[www.pacificfishhabitat.org](http://www.pacificfishhabitat.org)  
Contact us: [info@pacificfishhabitat.org](mailto:info@pacificfishhabitat.org)

